

Aundh Shikshan MAndal, Aundh

**RAJA SHRIPATRAO BHAGAWNTRAO
MAHAVIDYALAYA, AUNDH
(SATARA)**

**Student Centric
Teaching - Learning**

INTERNAL QUALITY ASSURANCE CELL

Latitude: 17.538015
Longitude: 74.328393
Elevation: 810.98 m
Accuracy: 60.0 m
Time: 01-06-2022 16:36
Note: IPR 22





8th March
INTERNATIONAL WOMEN'S DAY
RAJA SHRIPATRO BHAGWANTRAO MAHAVIDYALAYA, AUNDH

GPS Map Camera



Aundh, Maharashtra, India
5, Aundh, Maharashtra 415510, India
Lat 17.538346°
Long 74.328599°
08/03/22 01:41 PM

सांस्कृतिक विभाग

पारंपारिक वेशभूषा







सजा श्री.राव भगवंतराव महाविद्यालय,औंध
ता.खटाव,जि.सातारा.

सांस्कृतिक विभाग



Latitude: 17.536642
Longitude: 74.331269
Elevation: 892.49±39 m
Accuracy: 5.7 m
Date: Friday, May 20, 2022
GPSTime: 01:19:03 PM
Time zone: India Standard Time
Note: Parmparik veshbhusha



राजा श्रीपालसब भगवंतसब महाविद्यालय, श्री
ता.खटाव, जि.सातारा.

सांस्कृतिक विभाग

पारंपारिक वेशभूषा



Latitude: 17.538316
Longitude: 74.328203
Elevation: 959.89±110 m
Accuracy: 2400.0 m
Date: Friday, May 20, 2022
GPSTime: 01:07:33 PM
Time zone: India Standard Time
Note: Parmparik veshbhusha



Latitude: 17.538173
Longitude: 74.328416
Elevation: 788.2 m
Accuracy: 92.9 m
Time: 05-28-2022 13:27
Note: alumni 2122

Latitude: 17.538228
Longitude: 74.328462
Elevation: 789.59 m
Accuracy: 58.3 m
Time: 05-28-2022 13:54
Note: alumni 2122





Department of Mathematics
Guest Lecture on "Limit Superior & Sublinear"
Kannada Translation of the Book "J.T"
Prof. Poo (Mathematics)
SST College, Kundli

Azimuth: 309° (NW)
Pitch: -10.1° (2.3°)
Time: 11-04-2022 15:06
Note: Departmental Educational Trip2022







Latitude: 17.530353
Longitude: 74.286533
Elevation: 823.77±35 m
Accuracy: 59.2 m
Time: 09-04-2022 13:09

Note: Industrial visit vardhan agro processing limited trimali



Latitude: 17.530351
Longitude: 74.286577
Elevation: 816.06±38 m
Accuracy: 37.1 m
Time: 09-04-2022 13:09

Note: Industrial visit vardhan agro processing limited trimali





GLASSWARES

...s, Pipette
... waste disposed material
... take every precaution
... immediately
... and water before and
... computer and electricity
... ent should have a
... er foot role, dissection
... uments and a small napkin
... drawing pencil only
... cidents bonafide work
... it as clean as possible
... unless their
... versity exam
... outboard.





Latitude: 17.538202
Longitude: 74.328143
Elevation: 819.02±9 m
Accuracy: 7.8 m
Time: 06-27-2022 14:19
Note: Birthday of Shrimant Gayatri Devi B. Amte, Aundh, Bansahole Aundh



DEPARTMENT OF ECONOMICS

अर्थशास्त्र



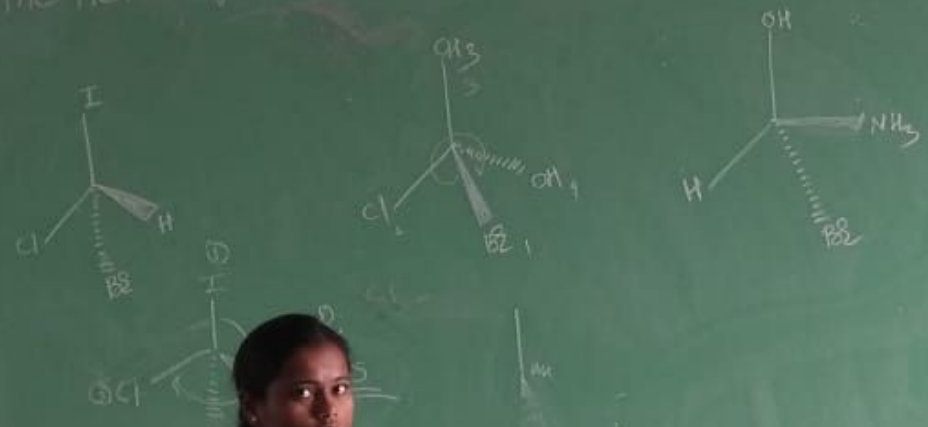


Shot on Y95
vivo dual camera

2022.06.03 17:07

BSC · III

Be The Hero of your own Life Story!!!





The following are the structures of the following molecules: BSC-III



Azimuth: 259° (W)

Pitch: -6.3°

Time: 11-04-2022 14:16

Note: Departmental Educational Trip2022



Powered by AngleCam

हरणाई सहकारी युव गिरणी लि. येळींब
 १०, १००००, १००००
 उद्घाटन समारंभ
 स्थापक - मा.ना. सुविंदर सिंग हुडा (पुणे, १९७०)
 अध्यक्ष - मा.ना. अशोकराव चव्हाण (पुणे, १९७०)
 सचिव - मा.ना. सुधीराज चव्हाण (पुणे, १९७०)
 मा.आ. भागिदास ठाकरे (पुणे, १९७०)
 मा.अताराम भोसले (पुणे, १९७०)
 मा.ना. शिवाजीराव देशमुख मा.ना. नारायणराव रावे
 मा.ना. चंदाशंकर कदम मा.ना. जयंत पाटील
 मा.ना. प्रदीप पाटील मा.आ. कृष्णराज कर्मि
 मा.ना. सुबोधन पाटील मा.ना. अनिल जठार
 मा.ना. रामराजे मा.निताकर मा.सा. नरवन्तराजे

संस्था नवनिधीत फिरी आपण कुण १०० १००
 सोबत लि. १० १००० १००० १०००
 श्री. रणजितसिंह वैजंठिल देशमुख
 संचालक - जयका, रणजित सर. युव गिरणी लि. येळींब

Latitude: 17.4834
 Longitude: 74.346458
 Elevation: 749.29 m
 Accuracy: 44.2 m
 Time: 05-20-2022 11:56
 Note: induction programmer

Latitude: 17.537964
Longitude: 74.328512
Elevation: 866.69 m
Accuracy: 116.1 m
Time: 12-28-2021 12:25
Note: qp all feel



AUNDH SHIKSHAN MANDAL, AUNDH.
Raja Shripatrao Bhagwantrao Mahavidyalaya,
Aundh.Tal-Khatav Dist-Satara
Lead College Activity

Your Relationship With Us Is Like The Umbilical Cord Of India.
WE M...
FOUND...
(Women Empowerment and Me...
Vaduj, Tal.- Khas...
WEL...



RAJA SHRIPATRAO BHAGWANTRAO MAHAVIDYALAYA AUNDH TALUKA SATARA DISTRICT
DEPARTMENT OF STUDIES

Sl. No.	Name	Designation
1	Dr. Prakash Kulkarni	Principal
2	Dr. Anand Kulkarni	Deputy Principal
3	Dr. Prakash Kulkarni	Deputy Principal
4	Dr. Anand Kulkarni	Deputy Principal
5	Dr. Prakash Kulkarni	Deputy Principal
6	Dr. Anand Kulkarni	Deputy Principal
7	Dr. Prakash Kulkarni	Deputy Principal
8	Dr. Anand Kulkarni	Deputy Principal
9	Dr. Prakash Kulkarni	Deputy Principal
10	Dr. Anand Kulkarni	Deputy Principal
11	Dr. Prakash Kulkarni	Deputy Principal
12	Dr. Anand Kulkarni	Deputy Principal
13	Dr. Prakash Kulkarni	Deputy Principal
14	Dr. Anand Kulkarni	Deputy Principal
15	Dr. Prakash Kulkarni	Deputy Principal
16	Dr. Anand Kulkarni	Deputy Principal
17	Dr. Prakash Kulkarni	Deputy Principal
18	Dr. Anand Kulkarni	Deputy Principal
19	Dr. Prakash Kulkarni	Deputy Principal
20	Dr. Anand Kulkarni	Deputy Principal
21	Dr. Prakash Kulkarni	Deputy Principal
22	Dr. Anand Kulkarni	Deputy Principal
23	Dr. Prakash Kulkarni	Deputy Principal
24	Dr. Anand Kulkarni	Deputy Principal
25	Dr. Prakash Kulkarni	Deputy Principal
26	Dr. Anand Kulkarni	Deputy Principal
27	Dr. Prakash Kulkarni	Deputy Principal
28	Dr. Anand Kulkarni	Deputy Principal
29	Dr. Prakash Kulkarni	Deputy Principal
30	Dr. Anand Kulkarni	Deputy Principal
31	Dr. Prakash Kulkarni	Deputy Principal
32	Dr. Anand Kulkarni	Deputy Principal
33	Dr. Prakash Kulkarni	Deputy Principal
34	Dr. Anand Kulkarni	Deputy Principal
35	Dr. Prakash Kulkarni	Deputy Principal
36	Dr. Anand Kulkarni	Deputy Principal
37	Dr. Prakash Kulkarni	Deputy Principal
38	Dr. Anand Kulkarni	Deputy Principal
39	Dr. Prakash Kulkarni	Deputy Principal
40	Dr. Anand Kulkarni	Deputy Principal
41	Dr. Prakash Kulkarni	Deputy Principal
42	Dr. Anand Kulkarni	Deputy Principal
43	Dr. Prakash Kulkarni	Deputy Principal
44	Dr. Anand Kulkarni	Deputy Principal
45	Dr. Prakash Kulkarni	Deputy Principal
46	Dr. Anand Kulkarni	Deputy Principal
47	Dr. Prakash Kulkarni	Deputy Principal
48	Dr. Anand Kulkarni	Deputy Principal
49	Dr. Prakash Kulkarni	Deputy Principal
50	Dr. Anand Kulkarni	Deputy Principal

AUNDH SHIKSHAN MANDAL, AUNDH.

Raja Shripatrao Bhagwantrao Mahavidyalaya, Aundh.Tal-Khatav Dist-Satara

Lead College Activity

Latitude: 17.53832
Longitude: 74.328669
Elevation: 828.09 m
Accuracy: 116.5 m
Time: 01-08-2022 12:19
Note: lead college







Internet

Knowledge is free at the library, just bring your own notebook.

Keep these

Latitude: 17.537598
Longitude: 74.329063
Elevation: 806.69 m
Accuracy: 6.1 m
Time: 03-31-2022 11:52
Note: lead college



GPS Map Camera




Trimali, Maharashtra, India
G7JQ+93Q, Trimali, Maharashtra 415512, India
Lat 17.530085°
Long 74.287378°
08/04/22 01:23 PM

Google



GPS Map Camera



Aundh, Maharashtra, India

5, Aundh, Maharashtra 415510, India


Lat 17.538235°

Long 74.328578°

27/05/22 12:49 PM



GPS Map Camera



Aundh, Maharashtra, India

G8QH+686, Aundh, Maharashtra 415510, India

Lat 17.538068°

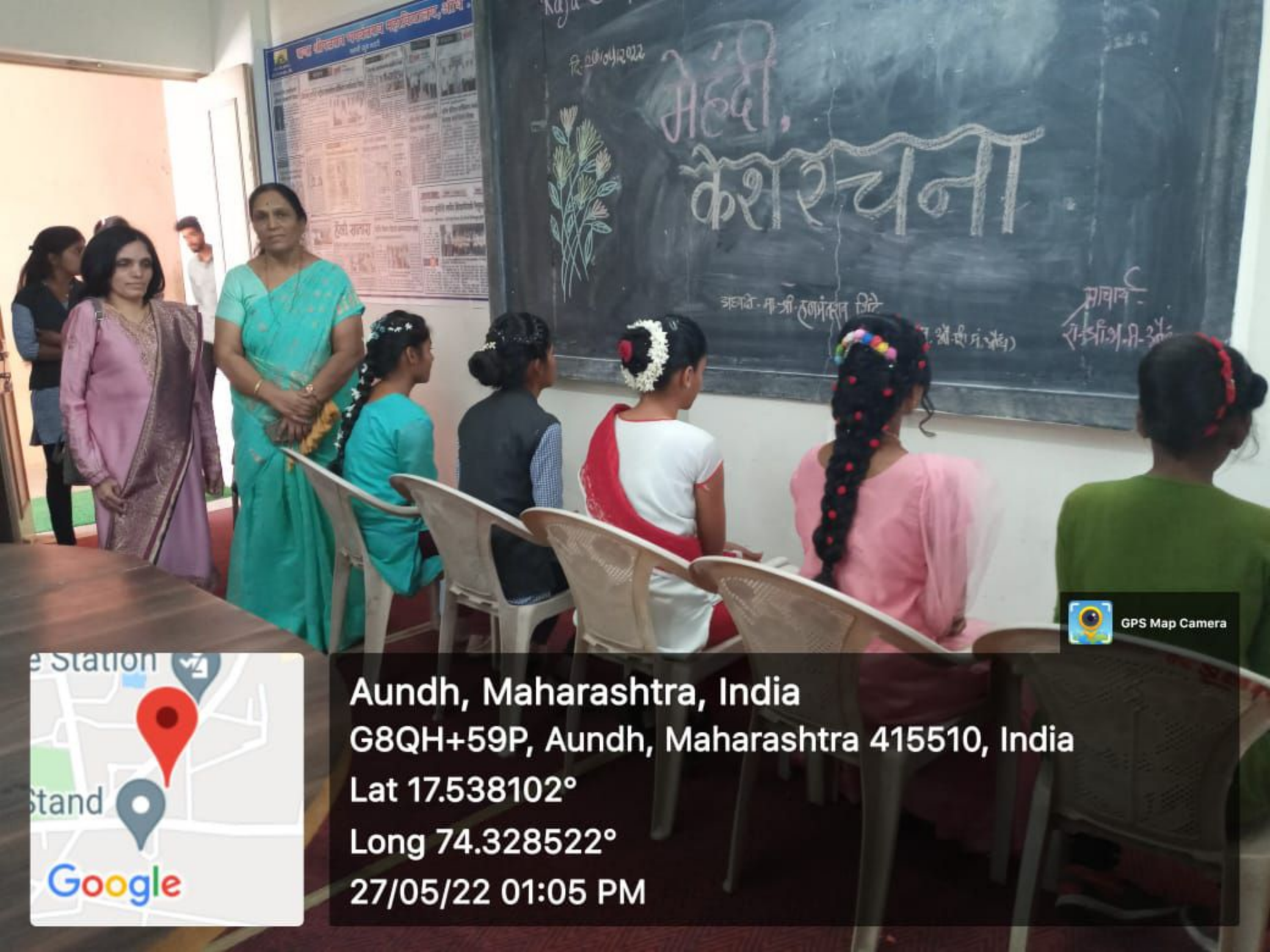
Long 74.328168°

27/05/22 11:09 AM





Aundh, Maharashtra, India
5, Aundh, Maharashtra 415510, India
Lat 17.538302°
Long 74.328605°
27/05/22 01:08 PM

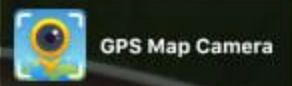


मेहंदी केशरचना

दि. 27/05/2022

अध्यापिका - म. श्री. लक्ष्मणदेव विठ्ठल (श्री. श्री. सी. सं. अ. सं.)

साधारण - रा. श्री. अ. श्री. अ. श्री.



Aundh, Maharashtra, India
 G8QH+59P, Aundh, Maharashtra 415510, India
 Lat 17.538102°
 Long 74.328522°
 27/05/22 01:05 PM