

## Department of Geography

### Introduction

---

The Department of Geography started functioning in the historic City of Aundh (formerly Aundh Sansthan) from 1996-1997 and Post Graduate courses are started from 2016-2017. Being a part of science faculty the department trains students for the Bachelor and Master Degrees both in the Arts and the Science streams. Sanctioned three teaching posts are fulfilled, five visiting faculties and three CHB faculties are working at present in the department. The department is enriched with a number of teaching and learning equipment.




### Highlights

---

- Highly qualified Staff
- Well equipped Lab
- Result of the Department is 100%
- UG, PG Department
- Study tour and Projects
- EDUSAT ISRO Outreach Programmes
- Special guidance for NET / SET exams
- Lectures are conducted by eminent personalities

### Staff Profile

---

Photo	View Profile	Qualification	Designation	Experience
	Dr. Barakade J.D. Mob.9822636527	M.A., Ph.D.	Head and Assistant Professor	UG-26, PG-3 Years
	Shri. Shinde S.M Mob. 7875780749	M.A., B.Ed.	Assistant Professor	UG-22, PG-3 Years
	Dr. Telore N.V. Mob. 9423863623	M.A., Ph.D., SET	Assistant Professor	UG-17, PG-3 Years

## Research Activities

---

- Research projects of BA Part III and MA Part II students

## Infrastructure

**Surveying:** Total Station, Theodolite, GPS, Prismatic Compass, Plane Table, Chain Tape, etc.

**Remote Sensing & GIS:** GIS Software (ILWIS, QGIS), Mirror Stereoscope, Pocket Stereoscope, Satellite Imagery, Aerial Photographs etc.

**Computer:** Desktop-PCs, Laptops, Scanner-Copier, Colour & Black/white Printers, UPS Back-up, Internet etc.

### Other Equipments :

Planimeter, Climatic Instruments, Satellite Imageries, Toposheets, Weather Maps, 3D Maps, Geographical CD's, Scientific Calculator etc.

## Library

- No. of Reference Books :
- No. of Text Books :
- No. of Journals :

## Departmental Activities

---

### EDUSAT ISRO Outreach Programmes

Sr. No.	Course Name	Duration	No. of participants
1	15 <sup>th</sup> Outreach Certificate Course on “ <b>Basic of RS, GIS and GNSS</b> ” sponsored by National Natural Resources Management System (NNRMS) and organized by Indian Institute of Remote Sensing (IIRS) Indian Space Research Organisation (ISRO) Department of Space, Government of India, Dehradun	10/08/2015 to 27/11/ 2015	27
2	16 <sup>th</sup> Outreach Certificate Course on “ <b>Geospatial Technologies for Urban Planning</b> ” sponsored by NNRMS and organized by IIRS/ ISRO Dept. of Space, Govt. of India, Dehradun	11/02/2016 to 15/03/2016	05
3	18 <sup>th</sup> Outreach Certificate Course on “Basic of Remote Sensing, Geographical Information System and Global Navigation Satellite System” sponsored by NNRMS and organized by IIRS/ ISRO Dept. of Space, Govt. of India, Dehradun	22/08/2016 to 18/11/2016	19

4	19 <sup>th</sup> Outreach Certificate Course on “ <b>Remote Sensing and GIS Applications in Carbon Forestry</b> ” sponsored by NNRMS and organized by IIRS/ ISRO Dept. of Space, Govt. of India, Dehradun	16/02/2017 to 10/02/2017	8
5	<b>National Workshop</b> on “Popularization of Remote Sensing Based Maps and Geospatial Information” Jointly organized by ISRS and ISRO	11/08/2017	
6	23rd EDUSAT Outreach Programme on 'Basics of Remote Sensing, Geographical Information System and GNSS', sponsored by NNRMS and organized by IIRS/ ISRO, Dept. of Space, Govt. of India, Dehradun	21.8.2017 to 04.12.2017	17
7	29th IIRS Outreach Programme on 'Hyperspectral Remote Sensing and its Applications', sponsored by NNRMS and organized by IIRS/ ISRO, Dept. of Space, Govt. of India, Dehradun	19.02.2018 to 14.03.2018	24
8	31st IIRS Outreach Programme on ‘RS & GIS applications in Water Resources’ sponsored by NNRMS and organized by IIRS/ ISRO, Dept. of Space, Govt. of India, Dehradun	16-04-2018 to 27-04- 2018	01
9	Hydrometrological Disaster Management- One Day online Workshop	15-05-2018	01
10	36th IIRS Outreach Programme on ‘Basics of Remote Sensing, Geographical Information System and GNSS’ sponsored by NNRMS and organized by IIRS/ ISRO, Dept. of Space, Govt. of India, Dehradun	04/09/2018 to 16/11/2018	26
11	41st IIRS Outreach Programme on Hyperspectral Remote Sensing and its Applications’ sponsored by NNRMS and organized by IIRS/ ISRO, Dept. of Space, Govt. of India, Dehradun	21/01/2019 to 01/02/2019	02

### Association Activities

- Guest Lectures
- Celebration of Geography Day
- Exhibition
- Seminar & Project
- Geographical Quiz Competitions
- Guidance of Competitive Examination

### Extension Activities

1. Village Survey
2. Study Tour
3. Field Visit

### Extra Curricular Activities

1. Organized One Day Workshop on 'Revised Syllabus BA III' of Shivaji University, Kolhapur
2. Online national workshop of EDUSAT

### Guest Lectures and Poster Presentation





## Study Tour



## Village Survey



## Alumni

- Shri. Avdhut Lomate Sale Tax Commissionr, Govt. of Maharashtra
- Pawar Shaila Baban Clerk, Panchayat Sameeti Vaduj
- Smt. Uma Gajanan Mahamuni MSEB Officer
- Advt. Siddhodhan J. Randive, Advocate
- Jadhav Krushnat Damodar Teacher (High School)
- Mane Abhijit Bapusaheb Marketing
- Kiran Tadakhe, Indian Army
- Chavan Rohit Baban B.S.F
- Mull Baba Kasam S.R.P
- Suryawanshi Tushar Tanaji B.S.F
- Pisal Ramchandra Shrirang T.S.T.
- Salunkhe Dnyaneswar ICICI Bank
- Jadhav Vikas Krushna ICICI Bank
- Khandagale Vishal Ananda Survey Officer
- Kamble Pratima Yuvraj Asst. Professor (CHB)
- Jagdale Aswini Baban Asst. Professor & GIS,GPS Spacial (CHB)
- Sawant Tushar Tanaji Asst. Teacher Jr. College
- Gurav Vishal Vasat Asst. Professor
- Pawar Suraj Changdev Teacher (High School)
- Giri Vikram Vasant Dealer Bajaj Two Wheelar
- Nalawade Sagar Pramod BST Mumbai
- Raut Akash Jagannath Dealer Go Gas
- Attar Mosim Abbas Dealer of Fodder
- Pawar Jyoti Sadashiv Bumbai Police
- More Akash Hanmant Military
- Salunkhe Sachin Sahebrao Police Vaduj
- Jadhav Nitin Ramdas Sarpanch Bhosare

## Contact Us

---

Department of Geography,  
Raja Shripatrao Bhagawantrao Mahavidyalaya,  
Aundh, Tal. Khatav, Dist. Satara, M.S., India  
Tel. 02161-262416  
Email: [geo.rsbmaundh@gmail.com](mailto:geo.rsbmaundh@gmail.com)